




























ZONING		
 AG - Agriculture	 MH-1 - Mobile Home Park	 R - Recreation
 RT - Rural Transitional	 MH-2 - Manufactured Home Subdivision	 P/SP - Public/Semi-Public
 R-1 - SF Residential	 B-2 - Neighborhood Business	 EC/CC - Employment Center/Community Center
 R-2 - SF Residential	 B-3 - Highway Commercial	 CN - Conservation
 R-3 - SF Residential	 B-4 - Tourist Commercial	 MUPUD - Mixed Use Planned Unit Development
 R-4 - MF Residential	 BPUD - Business Planned Unit Development	 SCD/PUD - Sustainable Community Development/Planned Unit
 R-5 - MF Residential	 I-1 - Light Industrial	 County - Retains County Zoning
 RPUD - Residential Planned Unit Development	 I-2 - Heavy Industrial	 County Zoning
 RP - Residential Professional Office	 IPUD - Industrial Planned Unit Development	



Date: 10/31/2024

This map is for illustrative purposes only. The data represented is provided as a public service for general information and should not be used for legal, engineering, or surveying purposes. The City of Edgewater makes no warranty, representation, or guarantee of the accuracy or completeness of the data. The user assumes all responsibility for the use of the map. The City of Edgewater disclaims any liability associated with the use or misuse of this map.