






	<i>TYPE</i>	<i>SURVEY DATE</i>	<i>WORK ORDER #</i>	<i>P.C.</i>	<i>CALC.</i>	<i>DRAFT</i>	<i>CHECKED</i>
	BOUNDARY SURVEY	04/27/2022	21-II-022	J.W.C.	J.W.C.	B.T.C.	J.W.C.
	FOUNDATION LOCATION						
	FINAL SURVEY						
	RECERTIFICATION SURVEY						
	TOPOGRAPHIC SURVEY						
	SPECIFIC PURPOSE SURVEY						
	<i>TYPE</i>	<i>DATE</i>	<i>WORK ORDER #</i>	<i>---</i>	<i>CALC.</i>	<i>DRAFT</i>	<i>CHECKED</i>
	SKETCH OF DESCRIPTION						

LEGEND & ABBREVIATIONS

Δ R	= DELTA	(P)	= PLAT	P.R.M.	= PERMANENT REFERENCE MONUMENT
R	= RADIUS OR RANGE	(D)	= DESCRIPTION	P.C.P.	= PERMANENT CONTROL POINT
L	= ARC LENGTH	(M)	= MEASURED		
C	= CHORD	(C)	= CALCULATED (CALC)		= POWER POLE
B	= BEARING	(PR)	= (CALC) BEARING	OU	= OVERHEAD UTILITIES
T	= TANGENT OR TANGENT BEARING	(O.R.)	= OFFICIAL RECORD	AC	= AIR CONDITIONER
(R)	= RADIAL			CLF	= CHAINLINK FENCE
(N)	= NON-RADIAL	M.B.	= MAP BOOK	BWF	= BARBED WIRE FENCE
T	= TANGENT-TANGENT	P.O.B.	= POINT OF BEGINNING	R/W	= RIGHT-OF-WAY
PC	= POINT OF CURVATURE OR PARTY CHIEF	P.O.C.	= POINT OF CENTER LINE	C	= CONCRETE (CONC)
PT	= POINT OF TANGENCY		= WATER METER		= CONCRETE STOOP
			= TELECOMMUNICATIONS (TELE) RISER		
		F.F.	= FINISHED FLOOR ELEVATION		
		RCP	= REINFORCED CONCRETE PIPE		
		CMP	= CORRUGATED METAL PIPE		
		CRP	= CORRUGATED PLASTIC PIPE		
		± 0.0	= EXISTING ELEVATION (LEV)		

(1968)
 (JUN 1926)
 LINE
 TIE SURVEY

CERTIFICATE OF AUTHORIZATION NUMBER LB 7883		THIS PROPERTY IS LOCATED IN F.I.R.M. ZONE(S) "X"	
<p>I hereby certify that this survey map and report of the subject property is true and correct to the best of my knowledge, information and belief as surveyed in the field under my supervision on the dates shown hereon. I further certify that this survey map and report meets the Standards of Practice set forth in F.A.C. Rule 5J-17, adopted by the Florida Board of Professional Surveyors and Mappers, pursuant to Florida Statutes Ch. 472.027, subject to the qualifications noted hereon.</p>		THIS LOCATION IS DETERMINED FROM F.I.R.M. COMMUNITY	
		PANEL 125155 0700 J MAP REVISED 09/29/2017	
		<div><div>DANIEL W. CORY SURVEYOR, LLC 300 CANAL STREET NEW SMYRNA BEACH, FLORIDA 32168 (386) 427-9575 FAX (386) 427-1783 web site: corysurveyor.com</div></div>	